

Secretaria de Meio Ambiente e Desenvolvimento Sustentável - SEMAD
Centro de Informações Meteorológicas e Hidrológicas do Estado de Goiás - CIMEHGO
Sala de Situação de Monitoramento de Riscos e Desastres Naturais

Boletim nº: 0100

Elaborado na data: **26/04/2023**

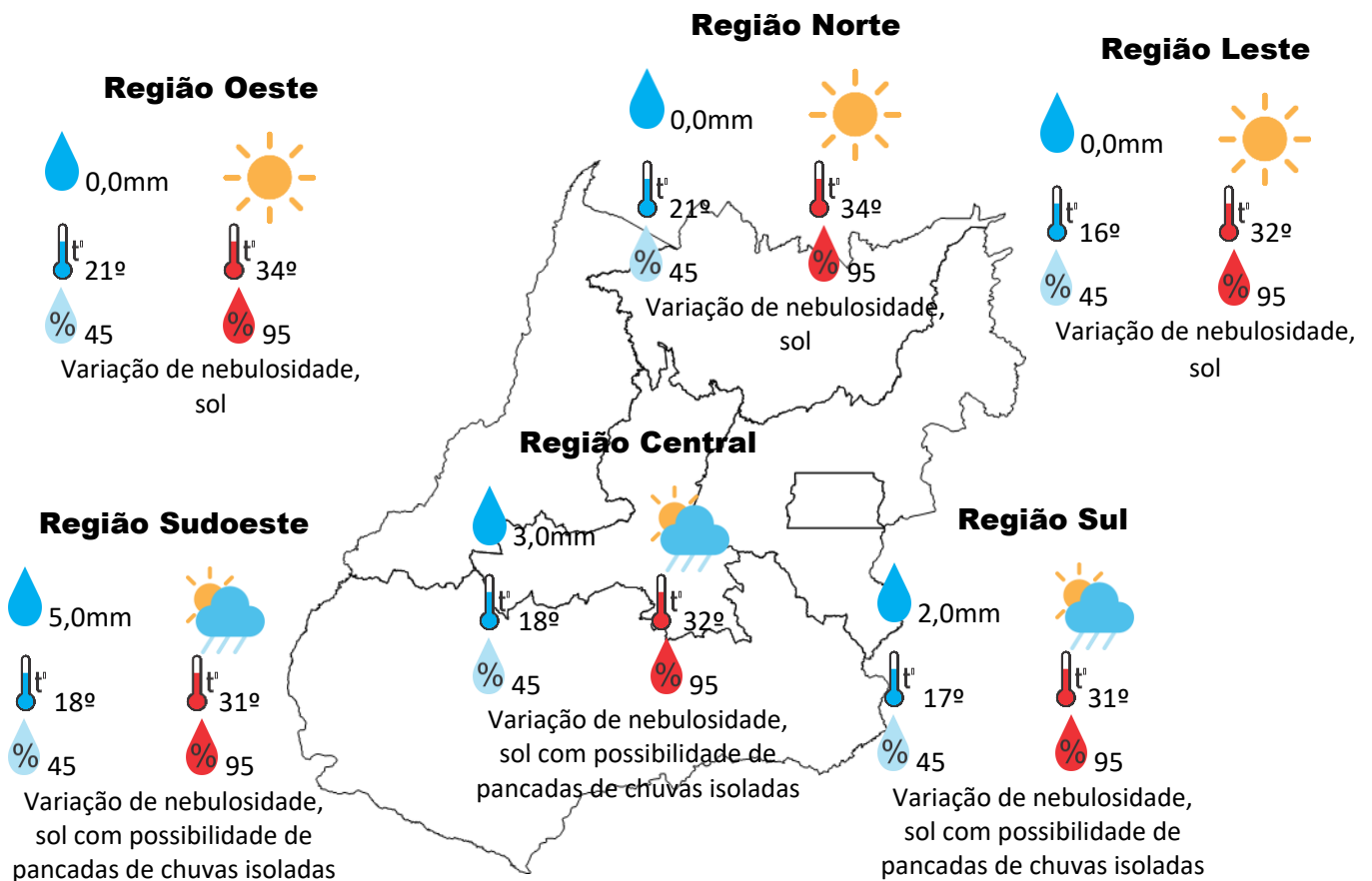
Previsão para data: **27/04/2023**

Informações do Tempo para o Estado

Quinta-feira o transporte de umidade de região norte do Brasil, irá influenciar as condições do tempo em Goiás, com isso teremos a possibilidade pancadas de chuvas em áreas isoladas que podem vir acompanhadas de rajadas de vento e raios.

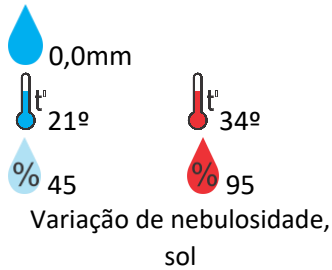
Capital: Variação de nebulosidade, sol com possibilidade de pancadas de chuvas isoladas e temperatura máxima podendo chegar aos 30°C e umidade relativa do ar variando entre 45% a 95%, o nascer do sol será às 06:27hs e o pôr do sol às 18:01hs.

Alerta para o Estado: Possibilidade de ocorrência de chuvas em áreas locais, com intensidade de moderada a forte na região Centro Sul do Estado. Devido à combinação calor e umidade que pode favorecer o risco potencial.

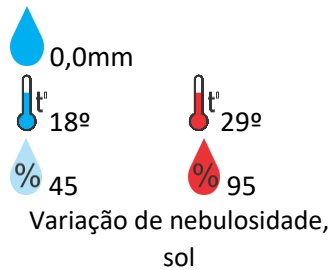


Previsão para alguns municípios:

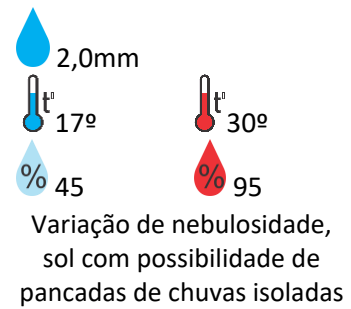
Porangatu



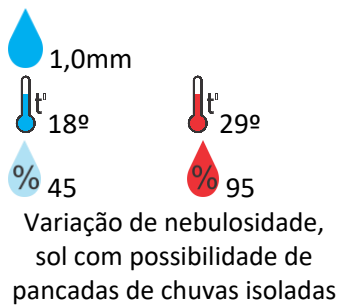
Catalão



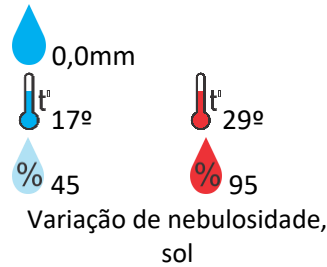
Jataí



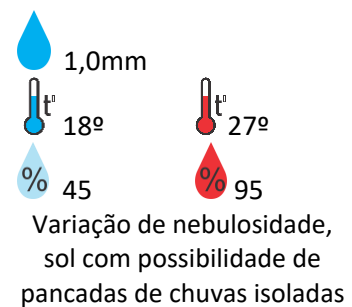
Rio Verde



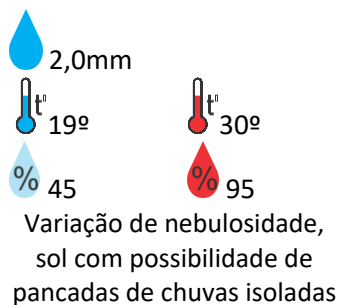
Luziânia



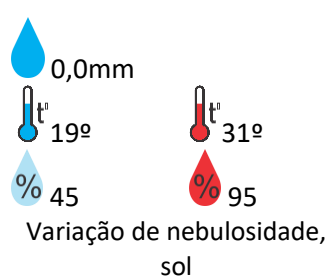
Anápolis



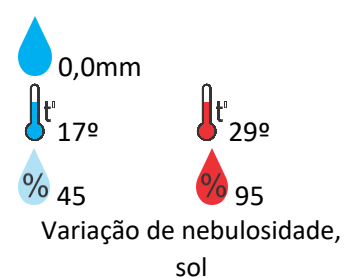
Goiânia



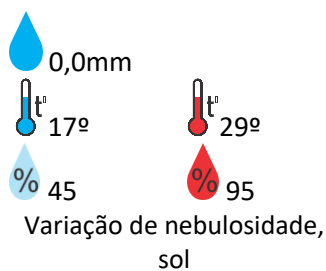
Itumbiara



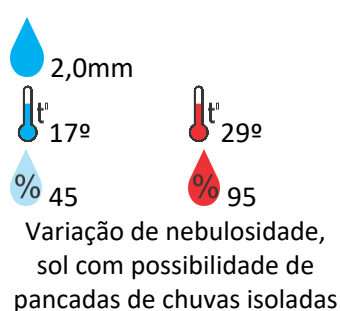
Ouvidor



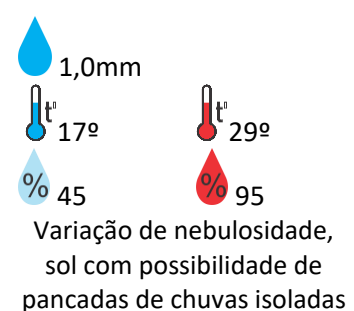
Goiandira



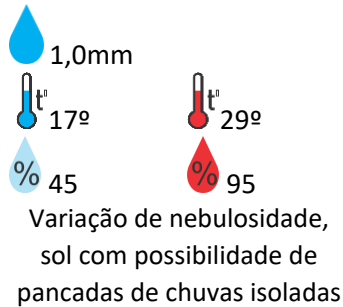
Três Ranchos



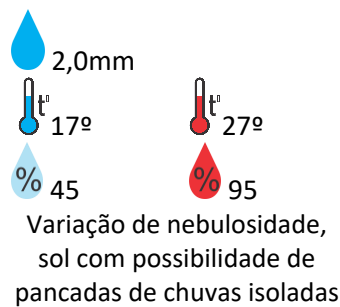
Cumari



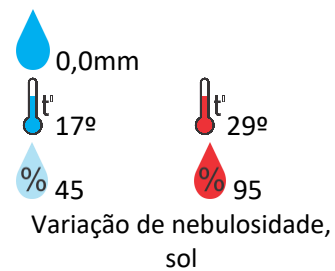
Ipameri



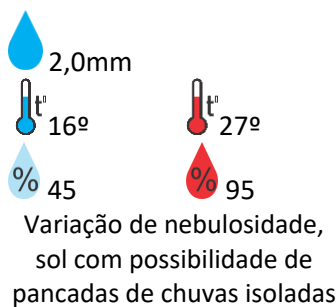
Nova Aurora



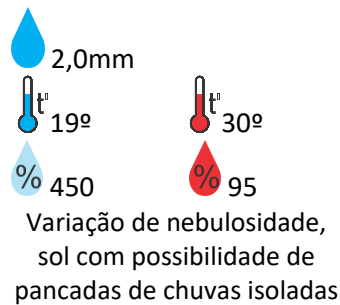
Formosa



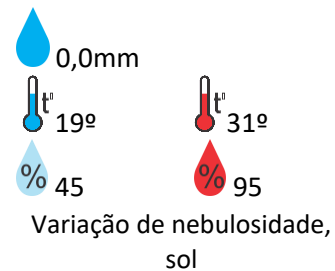
Cristalina



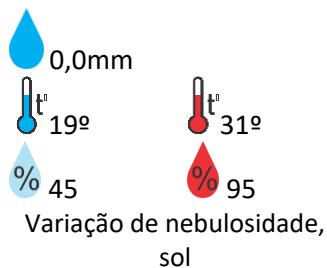
Santa Helena



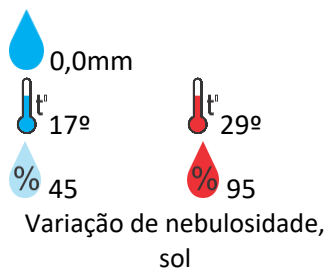
Ceres



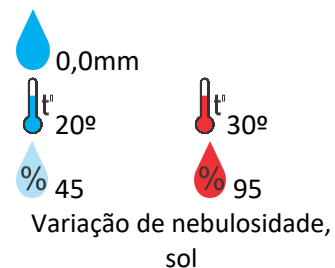
Goianésia



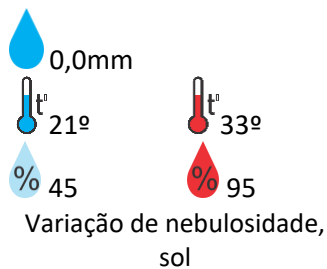
Davinópolis



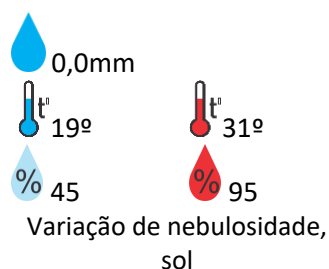
Rubiataba



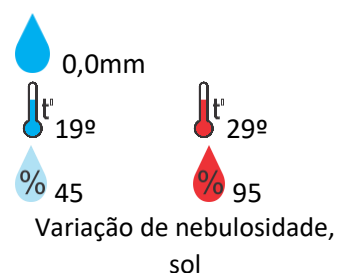
Flores de Goiás



Iporá



Morrinhos



OBS: As informações contidas nesse boletim do tempo levam em consideração dados das variáveis meteorológicas previstas por modelos meteorológicos e análise de imagens de satélite do dia 26/04/2023 às 09:00 horas